




Plot @ 1:7,000



|                  |  |
|------------------|--|
| Public Footpath  |  |
| Public Bridleway |  |
| BOAT             |  |
| Parish Boundary  |  |
| Borough Boundary |  |

**DEFINITIVE MAP EXTRACT FOR THE FORMER  
NORTH BEDFORDSHIRE BOROUGH  
AS AT 31 DECEMBER 2015  
FOR THE PARISH OF BRICKHILL**

Produced by Bedford Borough Council. Based on Ordnance Survey mapping © Crown copyright. All rights reserved:  
OS Licence No. 100049028. 2018.

Unauthorised reproduction infringes Crown copyright and may lead to prosecution or civil proceedings.